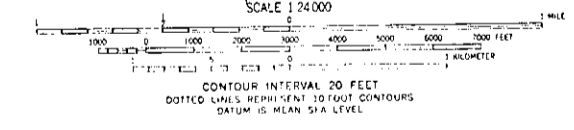
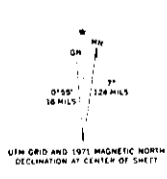
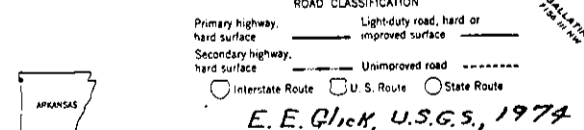


Mbn  
Boone Fm.

Mapped, edited, and published by the Geological Survey  
Control by USGS and USC&GS  
Topography by photogrammetric methods from aerial  
photographs taken 1970. Field checked 1971.  
Polyconic projection. 1927 North American datum.  
10,000-foot grids based on Arkansas coordinate system, north zone  
and Oklahoma coordinate system, north zone  
1000-meter Universal Transverse Mercator grid ticks,  
zone 15, shown in blue.  
Fine red dashed lines indicate selected fence and field lines where  
generally visible on aerial photographs. This information is unchecked.



THIS MAP COMPLETS WITH NATIONAL MAP ACCURACY STANDARDS  
FOR SALE BY U.S. GEOLOGICAL SURVEY, DENVER, COLORADO 80225 OR WASHINGTON, D. C. 20242.  
ARKANSAS GEOLOGICAL COMMISSION, LITTLE ROCK, ARKANSAS 72201.  
AND OKLAHOMA GEOLOGICAL SURVEY, NORMAN, OKLAHOMA 73069  
A FOLDER DESCRIBING TOPOGRAPHIC MAPS AND SYMBOLS IS AVAILABLE ON REQUEST



E. E. Glick, U.S.G.S., 1974  
CHEROKEE CITY, ARK.-OKLA.  
N3615-W9430/7.5  
1971  
AMS 7056 1 SE-SERIES V884

MASTER COPY